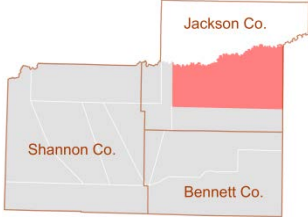
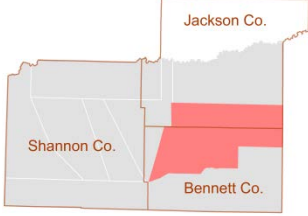
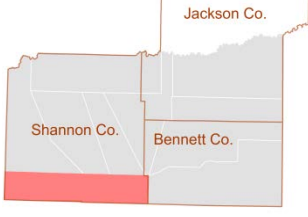
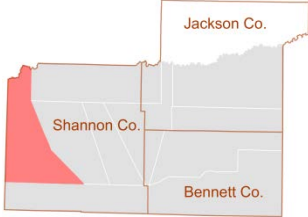
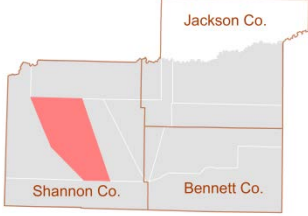
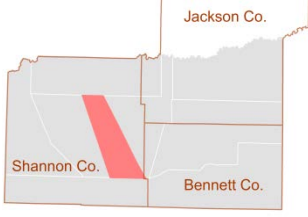
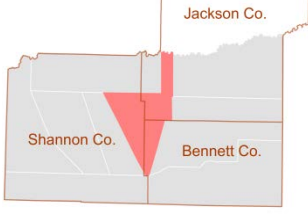


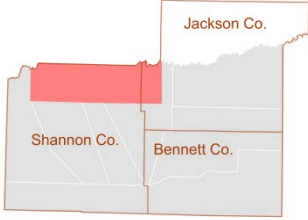
# Pine Ridge Indian Reservation Districts (2011)

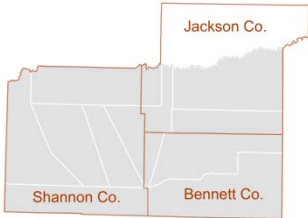
District	Map	Establishments, 2011	Employment, 2011
Eagle Nest	 A map of the Pine Ridge Indian Reservation divided into four counties: Jackson Co. (top), Shannon Co. (left), Bennett Co. (bottom), and an unlabeled county (right). The Eagle Nest district, located in the northern part of Jackson Co., is highlighted in red.	60	210
Pass Creek	 A map of the Pine Ridge Indian Reservation divided into four counties: Jackson Co. (top), Shannon Co. (left), Bennett Co. (bottom), and an unlabeled county (right). The Pass Creek district, located in the central part of the unlabeled county, is highlighted in red.	37	246
La Creek	 A map of the Pine Ridge Indian Reservation divided into four counties: Jackson Co. (top), Shannon Co. (left), Bennett Co. (bottom), and an unlabeled county (right). The La Creek district, located in the southern part of the unlabeled county, is highlighted in red.	234	947
Pine Ridge	 A map of the Pine Ridge Indian Reservation divided into four counties: Jackson Co. (top), Shannon Co. (left), Bennett Co. (bottom), and an unlabeled county (right). The Pine Ridge district, located in the southern part of Shannon Co., is highlighted in red.	96	1,929

# Pine Ridge Indian Reservation Districts (2011)

District	Map	Establishments, 2011	Employment, 2011
White Clay	 A map of the Pine Ridge Indian Reservation showing the White Clay District highlighted in red. The map includes labels for Jackson Co., Shannon Co., and Bennett Co.	21	139
Wounded Knee	 A map of the Pine Ridge Indian Reservation showing the Wounded Knee District highlighted in red. The map includes labels for Jackson Co., Shannon Co., and Bennett Co.	92	1,054
Porcupine	 A map of the Pine Ridge Indian Reservation showing the Porcupine District highlighted in red. The map includes labels for Jackson Co., Shannon Co., and Bennett Co.	27	158
Medicine Root	 A map of the Pine Ridge Indian Reservation showing the Medicine Root District highlighted in red. The map includes labels for Jackson Co., Shannon Co., and Bennett Co.	51	435

# Pine Ridge Indian Reservation Districts (2011)

District	Map	Establishments, 2011	Employment, 2011
Unnamed		64	524

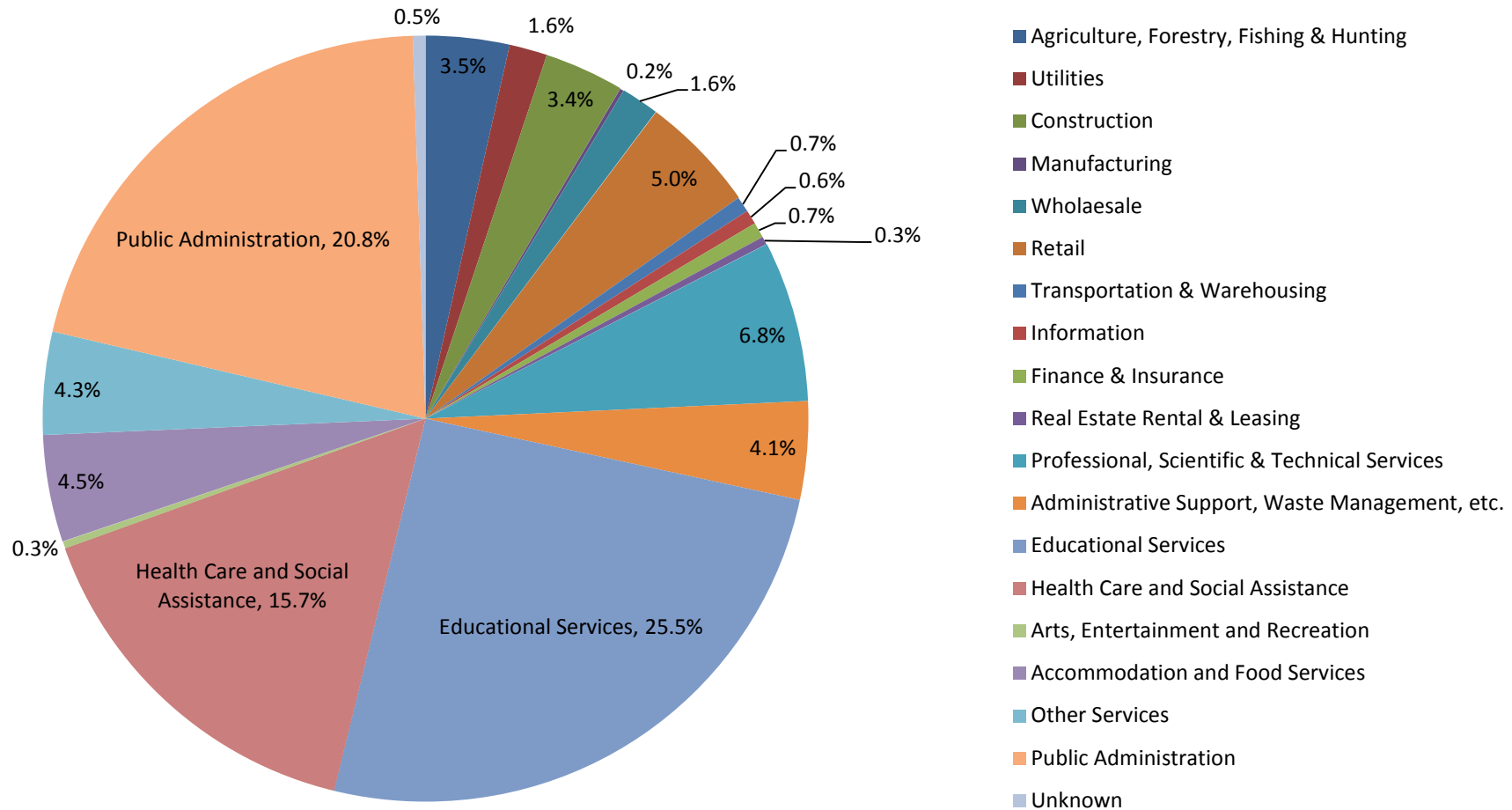
Reservation	Map	Establishments, 2011	Employment, 2011
Pine Ridge Indian Reservation		682	5,642

# Pine Ridge Indian Reservation (2011)

NAICS	Industry Sectors	Employment, 2011	Establishments, 2011	Sales, 2011
11	Agriculture, Forestry, Fishing & Hunting	199	91	\$ 28,765,012
22	Utilities	90	7	\$ 4,950,500
23	Construction	190	45	\$ 27,297,995
31-33	Manufacturing	9	6	\$ 12,526,400
42	Wholesale	91	19	\$ 7,117,984
44-45	Retail	280	46	\$ 28,369,528
48-49	Transportation & Warehousing	37	14	\$ 27,791,000
51	Information	34	9	\$ 1,265,205
52	Finance & Insurance	37	8	\$ 1,165,000
53	Real Estate Rental & Leasing	19	9	\$ 2,745,960
54	Professional, Scientific & Technical Services	383	55	\$ 25,621,731
56	Administrative Support, Waste Management, etc.	233	129	\$ 68,941,768
61	Educational Services	1,436	36	\$ 10,372,475
62	Health Care and Social Assistance	883	65	\$ 22,242,600
71	Arts, Entertainment and Recreation	17	6	\$ 885,200
72	Accommodation and Food Services	255	16	\$ 2,738,200
81	Other Services	244	69	\$ 35,380,152
92	Public Administration	1,175	47	\$ 16,619,086
99	Unknown	30	5	\$ 858,250
<b>TOTAL</b>		5,642	682	\$ 325,654,046

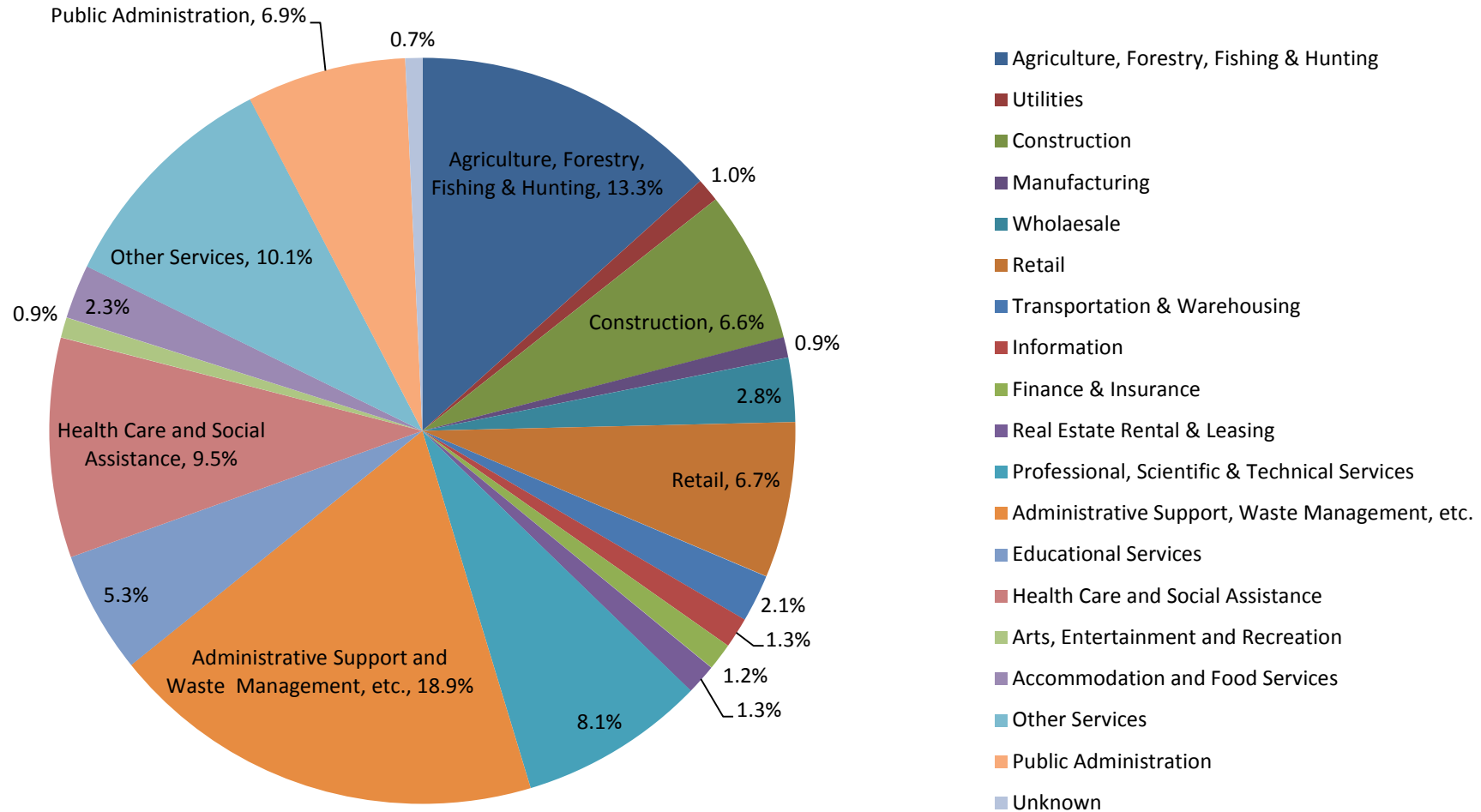
# Pine Ridge Indian Reservation (2011)

## Pine Ridge, Industry Sectors, Employment 2011



# Pine Ridge Indian Reservation (2011)

## Pine Ridge Indian Reservation, Industry Sectors, Establishments 2011





Purdue Center for Regional Development  
Purdue University  
Gerald D. and Edna E. Mann Hall, Suite 266  
203 Martin Jischke Drive  
West Lafayette, IN 47907-2057